

2 POT À L'EAU-DE-VIE

Accompanied by a guide, discover the thousands of seabirds on this archipelago. Explore the island for several hours or spend the night in the charming Pot à l'Eau-de-Vie (Brandy Pot) Lighthouse, which is a federal heritage building. Intriguing maritime history, fresh sea air and a complete change of scenery are on the agenda.

Take a Duvetnor boat across to the islands (20 minutes) while enjoying one of their two packages: a boat tour of the archipelago or a boat tour with a lighthouse visit. You can also spend the night in the lighthouse (which includes the boat trip, fine regional cuisine, accommodations and a guided tour).



3 ÎLE VERTE

Learn about the history of this lighthouse, the first built on the St. Lawrence, in 1809. Climb the 17-metre (56-foot) tower to admire Île Verte (Green Island) and the surrounding scenery, including the Tadoussac sand dunes, Île Rouge (Red Island) and the Haut-Fond Prince Lighthouse. Whales, including the white belugas, are often a spectacular part of the scenery.

Spend the night on Île Verte and enjoy its authentic rural charm, which will take you back in time. Located on the north side of the island, the lightkeeper's and assistant lightkeeper's houses offer a quiet and comfortable stay in cosy rooms with a maritime atmosphere. Breakfast is included, and you can prepare your own meals in the kitchen.

5 POINTE-AU-PÈRE

Climb the 128 steps to the top of this over one-hundred-year-old lighthouse, a national historic site of Canada. A guide will tell you about the light mechanism, the St. Lawrence pilots, the four lighthouses built on this site and the lives of the lightkeepers. The exhibits in the outbuildings are also worth a visit. Across the street, the Empress of Ireland Pavilion presents the history of the passenger ship of the same name, including its sinking in 1914, which killed 1012 people. You can also take an audio-guided tour of the *Onondaga* submarine to learn about the daily lives of the submariners.

Enjoy a light snack or drink in the café on the second floor of the *Onondaga* submarine visitor centre.



26 BON-DÉSIR

At the Cap-de-Bon-Désir Interpretation and Observation Centre, discover the history of the lighthouse and its lightkeepers. The exhibit also includes information about the challenges to navigation on the St. Lawrence, marine mammals and the Aboriginal presence in this area. Accompanied by a guide, observe the whales and seals in the Saguenay–St. Lawrence Marine Park. In the summer, interpretive activities are offered daily. A picnic area can be found at the foot of the lighthouse.

27 POINTE-DES-MONTS

The lighthouse site has been completely restored and a new multimedia exhibit will take you back in time. On the seven floors of the lighthouse tower, an exhibit chronicles the history of this lighthouse, the second oldest in Québec, built in 1830. This natural point is also an ideal location to observe marine mammals.

Extend your stay by spending the night in one of the four rooms in the lightkeeper's house. Breakfast is included.

31 ÎLE AUX PERROQUETS

A magnificent panoramic site, Île aux Perroquets (Parrot Island) is an enchanting place to observe seabirds and marine mammals. Located in the Gulf of St. Lawrence, the island is home to a heritage light station that has kept watch over the north shore of Anticosti Island since 1888. An interpretive trail will take you to the foghorn shed, where a permanent exhibit will tell you all about the fascinating history of this station.

For a unique island experience, spend the night in the light station where you can also enjoy meals featuring local flavours. The light station was revitalized and continues to be run in accordance with the principles of sustainable development.

32 PETITE ÎLE AU MARTEAU

Enjoy the trail on this island, which is perfect for hiking, picnics and relaxation. Observe the cliffs, seabirds and many different plants, including arctic and alpine species. At the end of the trail, learn about the history of this light station from 1915 to 1987.

36 POINTE OUEST

Accompanied by a resident naturalist, visit the western and central parts of Anticosti Island. Day-long tours and meals are available upon request.

Immerse yourself in the human history of Anticosti by spending a few days relaxing in one of the lightkeepers' houses, which have been turned into youth hostels. Enjoy a retreat from life's hectic pace just outside Port-Menier, with only a few white-tailed deer as your neighbours.

37 POINTE-NORD (CAP-DE-RABAST)

The outfitter Pourvoirie Lac Geneviève d'Anticosti offers stays at the northern point of Anticosti Island, which is also known as Cap-de-Rabast. (A *rabast* is an area where boats take shelter during bad weather.) For a unique vacation experience, rent the lightkeeper's house and explore the island by car or bike.



LIGHTHOUSE TRAIL
IN THE MARITIME REGIONS OF QUÉBEC

ESTABLISHMENT OF THE MARITIME WIRELESS TELEGRAPH SYSTEM NATIONAL HISTORIC EVENT



LIGHTHOUSE TRAIL IN THE MARITIME REGIONS OF QUEBEC

The St. Lawrence River is dotted with over 40 lighthouses, all of which are located in exceptionally beautiful sites.


Proud witnesses to local maritime history, nearly 20 of these lighthouses have been given new life thanks to the work of dedicated individuals who have transformed these sentinels of the sea or their outbuildings into interpretation sites, inns or cottages.

This string of lighthouses makes up the Lighthouse Trail in the maritime regions of Québec. Whether you are looking for spectacular sea views or are a history or architecture buff, you will not want to miss the opportunity to visit these buildings and even spend the night or have a meal on site—a thrilling experience! Consider this an invitation...



ACTIVITIES AND SERVICES ON SITE

- Guided tours
- Lodging
- Self-guided tours only
- Restaurant
- Other activities



7 MATANE

From the top of the lighthouse, take in the superb view and observe marine traffic, the wind farm and the Chic-Choc Mountains. You can also see the equipment found in a modern wheelhouse: radar, radio transmitter, weather station, etc. Visit the sea museum where you can relive some of the town's maritime history via photos and artefacts. The local tourism office is housed in the lightkeeper's house.

8 CAP-CHAT

Perched on a cliff next to a cape in the shape of a cat, this lighthouse, which is still operational, is the departure point for several trails that lead to the sea. Discover the history of the Cap-Chat Lighthouse and its lightkeepers by reading the information panels. Wellness services are also offered on site. In addition, you can enjoy the labyrinth and a family-friendly scavenger hunt that focuses on the history and legends of this area.

Stay in the lightkeeper's house, which offers four rooms accommodating up to 15 people, two bathrooms, a fully equipped kitchen, a washer/dryer, a barbecue and a patio with a view of the St. Lawrence. Three cottages are also available for rent (for 5, 6 and 8 people).

9 LA MARTRE

Visit a lighthouse with a unique wooden structure that has been in operation since 1906. The original timing system still controls the light. From the tower balcony, enjoy the strong winds and romantic setting. A permanent exhibit in the foghorn shed recounts the history of the various shipwrecks in this area and will introduce you to the expertise involved in designing lighthouse lanterns.



10 CAP MADELEINE

The Cap Madeleine Lighthouse has been warning ships of dangers along the coast since 1871. Come and meet an interpreter guide who will be happy to tell you about life in Madeleine as well as the history of the lighthouse, foghorns, the paper mill, the railway and more. While you are there, be sure to observe the northern gannets and whales!

Stop in the café in the assistant lightkeeper's house for bagels with smoked salmon, sandwiches on homemade bread and delicious homemade cookies.

11 POINTE-À-LA-RENNOMÉE

Accompanied by a guide, visit the Pointe-à-la-Rennomée Lighthouse, which was returned home in 1997 after spending two decades in Québec City. This lighthouse sits on the site of the first maritime radio station in North America, which was declared a national historic event of Canada. During your tour of the lighthouse and the wireless telegraphy building, you will learn about early methods of communication and the lives of the lightkeepers and their families.

12 CAP-DES-ROSIERS

Accompanied by a guide, climb to the top of Canada's tallest lighthouse, which has been standing on this site since 1858. During your ascent, learn about the history and workings of this 34-metre (112-foot) tower. Visit the engine room and see the diaphone. After the tour, you can watch a movie about the role of the lightkeepers. A virtual visit of this lighthouse is also possible.

13 CAP-GASPÉ

Perched on a 95-metre (310-foot) cliff, the Cap-Gaspé Lighthouse offers a unique view of the rich waters of the Gulf of St. Lawrence. Original buildings and information panels relate the history of this sentinel at the edge of the world, and a lookout at the foot of the cliff gives you the opportunity to observe seabirds and marine mammals




15 CAP-D'ESPOIR

Rent the assistant lightkeeper's house, where you will find all the amenities you need for your comfort. Take the time to observe the sea, whales and seabirds. This site is a few kilometres west of the village of Percé.

18 DUTHIE'S POINT

Visit the Duthie's Point Lighthouse in the Gaspesian British Heritage Village and admire a superb view of Chaleur Bay, a member of the Most Beautiful Bays in the World Club. Eighteen historic buildings dating from 1775 to 1910 have been preserved and relocated to the site of a former naval shipyard. Discover gardens, artefacts, exhibits, hiking trails, a pebble beach and lodging on site.



BE SURE TO ALSO VISIT THE ÎLES DE LA MADELEINE LIGHTHOUSES



LE QUÉBEC MARITIME
Bas-Saint-Laurent, Gaspésie, Côte-Nord, Îles de la Madeleine
www.quebecmaritime.ca



Tourisme Bas-Saint-Laurent
bassaintlaurent.ca
418-867-3015
1-800-563-5268

Tourisme Gaspésie
gaspesieloveyou.com
418-775-2223
1-800-463-0323

Tourisme Côte-Nord – Manicouagan
tourismecote-nord.com
418-294-2876
1-888-463-5319

Tourisme Côte-Nord – Duplessis
tourismecote-nord.com
418-962-0808
1-888-463-0808

Tourisme Îles de la Madeleine
tourismellesdelamadeleine.com
418-986-2245
1-877-624-4437

Tourisme Québec
From anywhere in North America:
1-877-BONJOUR
(1-877-266-5687)

International
514-873-2015



www.routedesphares.qc.ca
www.facebook.com/routedesphares



Main partner:

Canada Economic Development / Développement économique Canada

Parks Canada / Parcs Canada

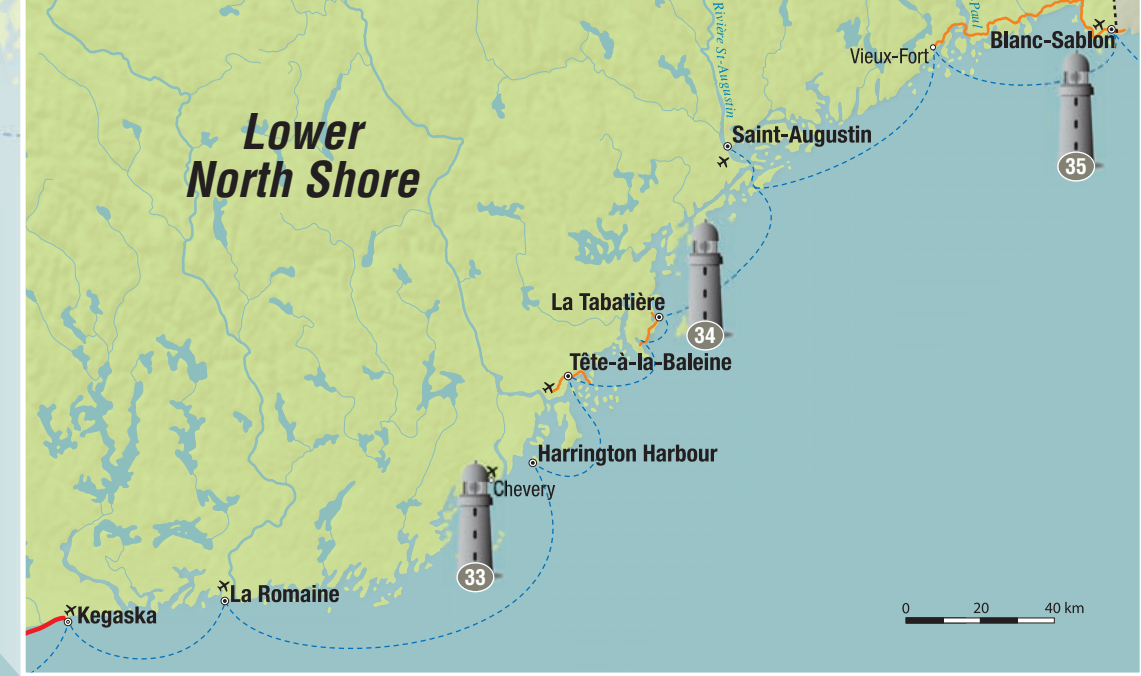
Québec original

Sépaq



Legend

- Highway
- Main road
- River cruise
- Ferry
- Railway
- Regional airport
- Accessible site with activities
- Accessible site without activities
- Site with restricted or difficult access



LIGHTHOUSE TRAIL

- Pilier de Pierre Lighthouse
- Pot à l'Eau-de-Vie Lighthouse
- Île Verte Lighthouse
- Île Bicquette Lighthouse
- Pointe-au-Père Lighthouse
- Pointe de Mitis Lighthouse
- Matane Lighthouse
- Cap-Chat Lighthouse
- La Martre Lighthouse
- Cap Madeleine Lighthouse
- Pointe-à-la-Renommée Lighthouse
- Cap-des-Rosiers Lighthouse
- Cap-Gaspé Lighthouse
- Cap Blanc Lighthouse
- Port-Daniel-Ouest Lighthouse
- Pointe Bonaventure Lighthouse
- Duthie's Point Lighthouse
- Carleton Lighthouse
- Pointe de la Prairie Lighthouse
- Cap au Saumon Lighthouse
- Cap de la Tête au Chien Lighthouse
- Pointe-Noire alignment beacons
- Haut-Fond Prince Lighthouse
- Île Rouge Lighthouse
- Bon-Désir Lighthouse
- Pointe-des-Monts Lighthouse
- Île aux Oeufs Lighthouse
- Île du Grand Caou Lighthouse
- Île du Corossol Lighthouse
- Île aux Perroquets Lighthouse
- Petite Île au Marteau Lighthouse
- Îles Sainte-Marie Lighthouse
- Île Plate Lighthouse
- Île Greenly Lighthouse
- Pointe Ouest Light Station
- Pointe-Nord (Cap-de-Rabast) Lighthouse
- Pointe-Carleton Lighthouse
- Pointe-Sud-Ouest Lighthouse
- Cap-de-la-Table Lighthouse
- Pointe-Sud Lighthouse
- Cap Alright Lighthouse
- Borgot Lighthouse
- Anse-à-la-Cabane Lighthouse
- Entry Island Lighthouse
- Brian Island Lighthouse
- Rocher aux Oiseaux Lighthouse

2 Pot à l'Eau-de-Vie
 Open mid-June to mid-September
 How to get there: By sightseeing boat from the Rivière-du-Loup wharf
 Information: Société Duvetron
 418-867-1660 | 1-877-867-1660
www.pharedupot.com
info@pharedupot.com



3 Île Verte
 Open June to late October
 How to get there: By ferry from the L'Isle-Verte wharf
 Information: Corporation des Maisons du phare de l'Île Verte
 418-898-2730 | off season: 418-898-3451
www.ileverte.net
phare@ileverte.qc.ca




5 Pointe-au-Père
 Open mid-June to mid-October
 How to get there: From Highway 20 (exit 621) or Route 132 in Pointe-au-Père, head towards the St. Lawrence on Avenue du Père-Nouvel
 Information: Pointe-au-Père Maritime Historic Site / Parks Canada
 418-724-6214
www.shmp.qc.ca | www.pc.gc.ca/pointeupere
info@shmp.qc.ca | information@pc.gc.ca



7 Matane
 Open mid-June to late September
 Guided tours from early July to late August, Tuesdays to Saturdays
 Groups welcome upon reservation
 How to get there: Via Route 132 to Matane
 Information: City of Matane
 418-562-1065 | 1-877-762-8263
www.lirelamer.org
tourisme@lamatanie.ca



8 Cap-Chat
 Open daily from June 24 to early September or upon reservation (lodging available year-round)
 How to get there: Route 132; the lighthouse is west of the village of Cap-Chat
 Information: Cap-Chat Lighthouse
 418-763-4114
www.pharecapchat.com
info@pharecapchat.com



9 La Martre
 Open June to September
 How to get there: Route 132 to the entrance of the village of La Martre, then Avenue du Phare
 Information: Musée des Phares
 418-288-5698
www.pharedelamartre.com
pharerouge@outlook.com



10 Cap Madeleine
 Open early June to mid-October
 How to get there: Route 132 to Madeleine-Centre, then Route du Phare
 Information: Association touristique de Sainte-Madeleine
 418-393-2114
Melisole1960@hotmail.com



11 Pointe-à-la-Renommée
 Open mid-June to mid-October
 How to get there: 200, chemin de la Pointe-à-la-Renommée (via Route 132, between Le Grand-Étang and L'Anse-à-Valleau)
 Information: Comité local de développement de L'Anse-à-Valleau
 418-269-3310
www.pointe-a-la-renommee.com
cldans@hotmail.com



12 Cap-des-Rosiers
 Open mid-June to mid-September
 How to get there: Route 132, before the entrance to Forillon National Park
 Information: Cap-des-Rosiers Lighthouse Maritime Historic Site (SHMPCDR)
 418-892-5767
shmpcdr@pharecapdesrosiers.ca



13 Cap-Gaspé
 Accessible year-round
 How to get there: On foot or by bike, skis or snowshoes via the Les Graves trail (accessible in L'Anse-aux-Amérindiens)
 Information: Forillon National Park
 418-368-5505 | 1-888-773-8888
www.pc.gc.ca/forillon
information@pc.gc.ca



15 Cap-d'Espoir
 Accessible year-round
 How to get there: Route 132 to Cap-d'Espoir, then Route du Phare
 Information: Association de sauvegarde du site du phare de Cap-d'Espoir
 418-782-2926
www.maisonsduphare.com
maisonduphare@globetrotter.net



18 Duthie's Point
 Buildings open early June to early September; site accessible year-round
 How to get there: Via Boulevard Perron West in New Richmond; the lighthouse is in the Gaspesian British Heritage Village
 Information: Gaspesian British Heritage Village
 418-392-4487
www.gaspesianvillage.org
village@navigue.com



23 Pointe-Noire alignment beacons
 Open late June to mid-October
 How to get there: Route 138 to Baie-Sainte-Catherine, 1 km (2 mi.) from the ferry wharf
 Information: Saguenay-St. Lawrence Marine Park
 418-237-4383 | off season: 418-235-4703
www.pc.gc.ca/saguenay
information@pc.gc.ca



26 Bon-Désir
 Open late June to mid-October
 How to get there: Route 138 to Les Bergeronnes, then Chemin du Cap-de-Bon-Désir
 Information: Saguenay-St. Lawrence Marine Park
 418-232-6751 | off season: 418-235-4703
www.pc.gc.ca/saguenay
information@pc.gc.ca



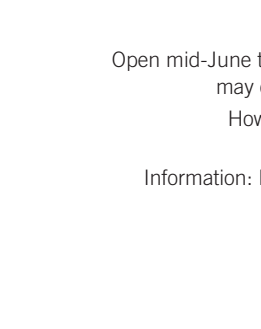
27 Pointe-des-Monts
 Open mid-June to mid-September
 How to get there: Route 138, then Chemin du Vieux-Phare (4 km / 2.5 mi. west of Baie-Trinité)
 Information: Corporation du Phare de Pointe-des-Monts
 418-939-2400
www.pharepointe-des-monts.com
baie-trinite-phare@gmail.com



31 Île aux Perroquets
 Open June to September (sightseeing companies may offer boat tours before or after these dates)
 How to get there: By sightseeing boat from Longue-Pointe-de-Mingan
 Information: Corporation de l'Île aux Perroquets (lodging) / Mingan Archipelago National Park Reserve
 418-949-0005 (lodging)
 418-538-3285 | 1-888-773-8888
www.ileauxperroquets.ca | www.pc.gc.ca/mingan
ile.perroquets@gmail.com | information@pc.gc.ca



32 Petite Île au Marteau
 Open mid-June to early September (sightseeing companies may offer boat tours before or after these dates)
 How to get there: By sightseeing boat from the Havre-Saint-Pierre marina
 Information: Mingan Archipelago National Park Reserve
 418-538-3285 | 1-888-773-8888
www.pc.gc.ca/mingan
information@pc.gc.ca



36 Pointe Ouest Light Station
 Open June to mid-September
 How to get there: 20 km (12 mi.) west of Port-Menier (on Anticosti Island)
 Reservations starting on May 1
 Information: Anticosti.net
 418-535-0335
www.anticosti.net
dmorin@anticosti.net



37 Pointe-Nord (Cap-de-Rabast)
 Open June to late August
 How to get there: Gravel road from Port-Menier (on Anticosti Island)
 Information: Pouvoirie Lac Genevieve d'Anticosti
 418-535-0294 | 1-800-463-1777
www.anticostiplg.com
info@anticostiplg.com



© Photos: 2, 3, 8, 10, 12, 26 - Patrick Matis; 1, 11, 13 - Jean-Pierre Huard/Tourisme Gaspésie; 23 - Parks Canada/L. Proulx; 31 - Opik; 36, 37 - Éric Marchand; 38 - Michèle Lefort